







Buses from Barnes (Castelnau)

Key



-  Connections with London Underground
-  Connections with London Overground
-  Connections with National Rail
-  Connections with river boats
- † Early mornings and evenings only
- ★ Day times only when Wetlands Centre is open
- ⊕ Mondays to Saturdays except evenings

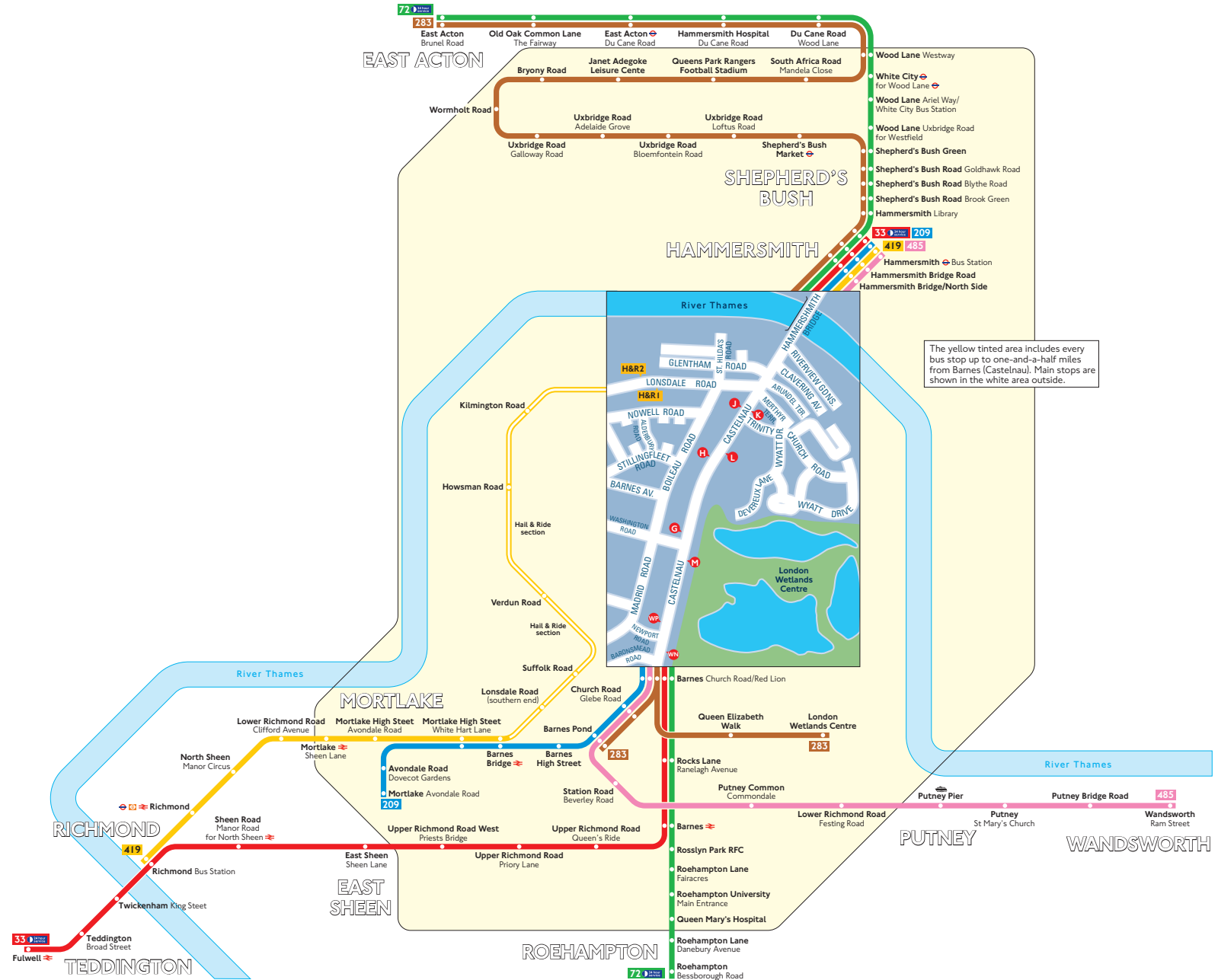
 Red discs show the bus stop you need for your chosen bus service. The disc  appears on the top of the bus stop in the street (see map of town centre in centre of diagram).

H&R Route 419 operate as hail and ride on the sections of roads marked **H&R** on the map. Buses stop at any safe point along the road.
Please indicate clearly to the driver when you wish to board or alight.

Route finder

Day buses including 24-hour services

Bus route	Towards	Bus stops
33 	Fulwell	K L M WN
	Hammersmith	G H J WP
72 	East Acton	G H J WP
	Roehampton	K L M WN
209	Hammersmith	G H J WP
	Mortlake	K L M WN
283	East Acton	G H J WP
	Barnes Pond†	K L M WN
	London Wetlands Centre★	K L M WN
419	Hammersmith	H&R2
	Richmond	H&R1
485	Hammersmith ⊕	G H J WP
	Wandsworth ⊕	K L M WN



The yellow tinted area includes every bus stop up to one-and-a-half miles from Barnes (Castelnau). Main stops are shown in the white area outside.